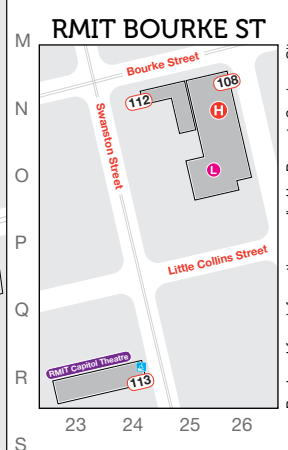
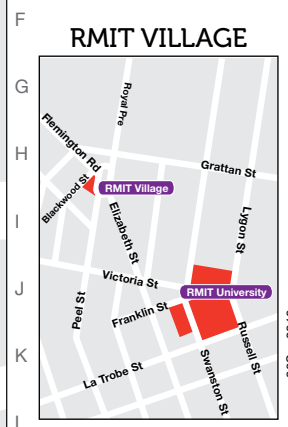
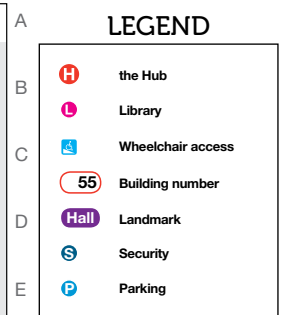
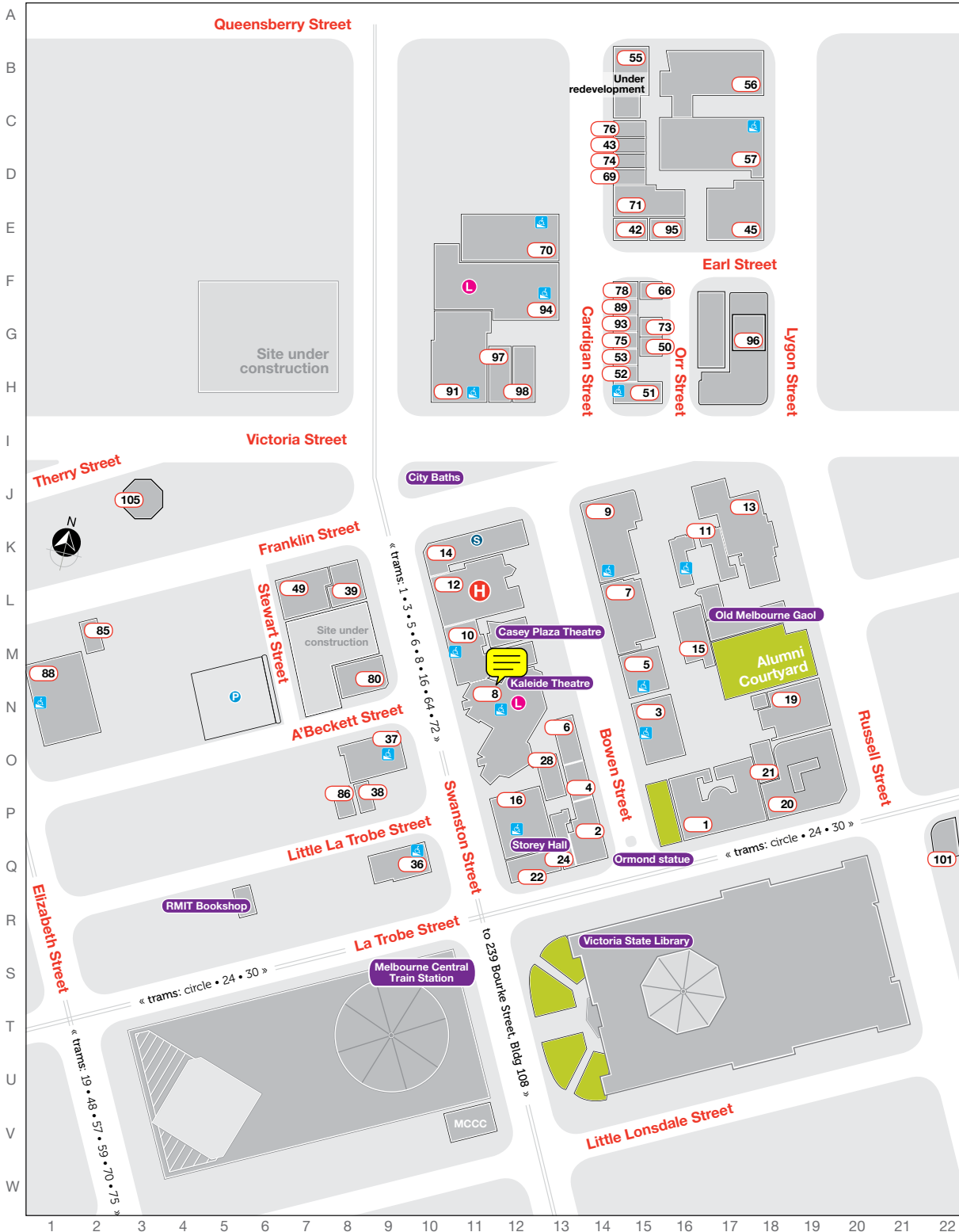


CITY CAMPUS

City campus buildings not on this map:

- » Building 154 (Royal Dental Hospital, 720 Swanston Street, Carlton)
- » Building 158 (Office of PVC Business, 300 Queen Street, Melbourne)



Produced from information supplied by Property Services. City campus map ver 30Sep2010.



The Hub offers current RMIT students service, advice and information.
www.rmit.edu.au/students/hub

- » the Hub at City–Swanston Street
 Building 12, Level 4
 394 Swanston Street
 Opening hours: 9 am–6 pm
- » the Hub at City–Bourke Street
 Building 108, Level 4
 239 Bourke Street
 Opening hours: 9 am–6 pm

* RMIT Business Bookshop
 Shop 21, Tivoli Arcade, Building 108
 239 Bourke Street
 Opening hours:
 Monday–Thursday: 8.45 am–6 pm
 Friday: 8.45 am–5.30 pm
 Saturday: 11 am–3 pm

* RMIT Bookshop
www.rmitbookshop.com.au
 17–25 Little La Trobe St
 Opening hours:
 Monday–Friday: 8.45 am–6.30 pm
 Saturday: 11 am–3 pm

* City Fitness Centre
 Building 8, Level 3
 360 Swanston Street



www.rmit.edu.au/infocorner
 Building 22,
 330 Swanston Street
 Tel. 03 9925 2260
 Opening hours:
 Monday – Friday
 9 am – 5.30 pm

www.rmit.edu.au/about/campuses

GPO Box 2476, Melbourne 3001
 Tel. 03 9925 2000 (switchboard) or 03 9925 2260 (program enquiries)
www.rmit.edu.au



CAMPUS DIRECTORY

	Building.Level.Room	Map ref		Building.Level.Room	Map ref
VENUES					
Alumni Courtyard.....	18.....	M18	Global Studies, Social Science and Planning.....	37.2.....	O9
Café 57	57.4.....	D17	Graduate School of Business and Law	13.2.....	K18
Caffeine at Re: Vault Bar	16.1.....	P11	Engineering TAFE	57.5.....	D17
Casey Plaza Lecture Theatre and Video Conference Centre	10.4.....	M11	Life and Physical Science	51.6.....	H15
Edward Jackson Room	57.4.....	D17	Management	108.16.....	N26
First Site RMIT Union Student Gallery	16.1.....	P12	Mathematical and Geospatial Science	8.9.....	N12
Kaleide Theatre	8.2.....	N12	Property Construction and Project Management	8.8.....	N12
Main Cafeteria	8.4.....	N12	RMIT International College.....	97.1.....	G11
Project Space Gallery.....	94.2.....	G13	SERVICES AND FACILITIES		
RMIT Gallery	16.2.....	P12	Ngarara Willim Indigenous Centre	14.2.....	K10
Storey Hall	16.2.....	P12	Student Union Activities Office	10.4.....	M11
COLLEGE OFFICES					
College of Business	158.1		Admissions—Prospective Students ..	88.9.....	N1
College of Design and Social Context.....	101.7.....	P22	Alumni Relations	96.2.....	G18
College of Science, Engineering and Health.....	14.12.....	K10	Centre for international Students and Scholars (CISS)	15.1.....	M16
STUDENT ADMINISTRATION OFFICES					
The Hub (Information for enrolled students and disability access assistance).....	12.4; 108.4.....	L10; N26	Chancellery	21.2.....	O18
RESEARCH CENTRES					
AFI Research Collection	21.4.....	O18	Chaplaincy.....	11.1.....	K17
AHURI (Australian Housing and Urban Research Institute).....	15.4.....	M16	Child Care Centre 97-105 Franklin St.....	85.2.....	M2
Centre for Animation and Interactive Media.....	36.3.....	Q9	Clubs and Societies	8.3.....	N12
Centre for Applied Social Research ..	15.4.....	M16	Commonwealth Bank (Swanston Street).....	8.2.....	N11
Centre for Design	15.2.....	M16	Copy Centre	10.4.....	M11
Centre for Management Quality Research	108.16.....	N26	Disability Liaison Unit	10.4.....	M11
Centre for Smart Internet Technology	108.15.....	N26	Education Aboard Unit	15.1.....	M16
Co-operative Research Centre for Polymers	7.2.....	L14	English Language Programs	36.6.....	Q10
Co-operative Research Centre for Water Quality and Treatment	7.2.....	L14	Fitness Centre	8.3.....	N12
Frances Burke Textile Resource Centre.....	15.2.....	M16	International Students Lounge	10.4.....	M11
Globalism Institution.....	37.5.....	O9	Library—Business	108.5.....	N26
Innovation Unit	10.3.....	M11	Library—Carlton	94.3.....	G13
Microelectronics and Materials Technology Centre (MMTC).....	12.7.....	L10	Library—Swanston.....	8.5.....	N12
Rheology and Materials Process Centre.....	7.2.....	L14	Lost Property (Security Office) Franklin Street	14.3.....	K10
RMIT Geospatial Science Initiative....	12.11.....	L10	Mail Room	12.3.....	L10
Spatial Information Architecture Laboratory	97.3.....	G11	Muslim Prayer Room.....	11.3.....	K17
ACADEMIC SCHOOLS					
Accounting	108.15.....	N26	Muslim Prayer Room	108.3.....	N26
Aerospace, Mechanical and Manufacturing Engineering	57.5.....	D17	New Enterprise Incentive Scheme (NEIS)	108.6.....	N26
Media and Communication	9.....	K14	Office of PVC Business	158.3	
	36.3.....	Q10	Property Services	105.10.....	J3
Applied Science	3.1.....	N15	Revenue (Students)—The Hub	12.4.....	L10
Architecture and Design	8.12.....	N12	Revenue (Staff)	88.3.....	M1
Art.....	24.2.....	Q13	RMIT Association of International Students (RAIS)	8.4.....	N12
Business IT and Logistics.....	108.17.....	N26	RMIT Book Shop.....	Little La Trobe St.....	R5
Business TAFE.....	108.13.....	N26	RMIT Book Shop (Bourke Street)	108.2.....	N26
Civil and Chemical Engineering	10.12.....	M11	RMIT Career Development and Employment	14.4.....	K10
Computer Science and Information Technology.....	14.8.....	K10	RMIT Counselling Service	43.1.....	D14
Design TAFE	94.4.....	G13	RMIT International Services	22.4.....	Q12
Economics, Finance and Marketing ..	108.12.....	N26	RMIT Postgraduate Association (RPA).....	28.3.....	O13
Electrical and Computer Engineering.	10.7.....	M11	RMIT Printing Services	8.4.....	N12
			RMIT Publishing	96.2.....	G18
			RMIT Training Pty Ltd.....	105.9.....	J3
			RMIT Union Administration Office	8.3.....	N12
			Second Hand Bookshop (Student Union).....	8.3.....	N12
			Security—Franklin St	14.3.....	K11
			Spiritual Centre	11.3.....	K17
			Sport and Recreation	8.3.....	N12
			STA Travel.....	12.4.....	L11
			Student Union Council (SUC).....	8.3.....	N12
			University Secretariat	20.1.....	P19